

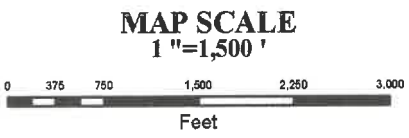
# FIRE AREA INDEX




## UPPER POTTSGROVE TOWNSHIP MONTGOMERY COUNTY, PA

**LEGEND**

	County Boundary		Fire Hydrant
	Municipal Boundaries	<b>FIRE AREAS</b>	
	Lakes/Ponds		92-01
	Creeks/Streams		92-02
<b>SEWER SYSTEM</b>			
	Pump Stations		92-03
	Gravity Mains		92-04
	High/Low Pressure Forcemains		92-05
	Parcel Boundaries		92-06
<b>Road Centerlines</b>			
	Local		92-07
	Private		92-08
	State		



**Map Date**  
03/08/2011



**NOTES:**

1. This map was digitally compiled for internal use by Upper Pottsgrove Township, Pennsylvania to provide reference information to Municipal Departments.
2. Parcel lines do not represent actual field surveys of premises. LTL Consultants, Ltd makes no claims as to the completeness, accuracy or content of data contained herein.
3. No part of this document may be reproduced, stored in a retrieval system or transmitted in any form or by means except as expressly permitted by LTL Consultants, Ltd.

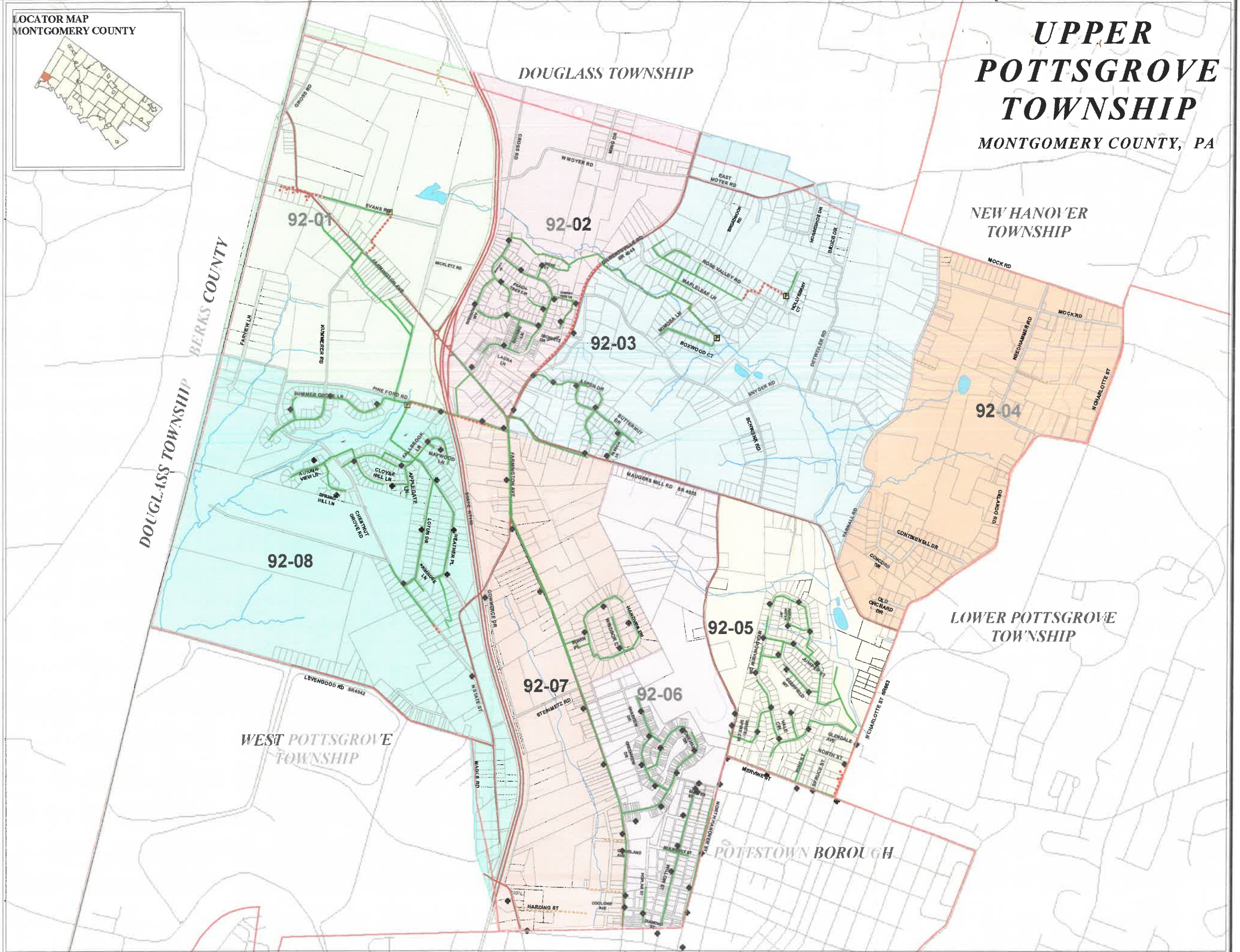
**DATA SOURCE INFORMATION:**

1. Parcel and road centerline datasets provided in ESRI Arc GIS Shapefile format by Montgomery County IT&S Department, Pottsville PA, 2009 and edited in 2010 by LTL Consultants, Ltd.
2. Municipal Boundary Datasets provided in ESRI Arc GIS Shapefile format by Montgomery County IT&S Department, Pottsville PA, 2009.
3. Water Body Dataset Provided by LTL Consultants, Ltd., Oley, PA 2010.
4. Fire Area and Fire Hydrant Datasets digitized by LTL Consultants, Ltd. 2008.
5. All data is projected in North American Datum 1983, State Plane Coordinate System, South FIPS 3702.

**LTL CONSULTANTS, LTD.**  
ENGINEERS & CODE OFFICIALS

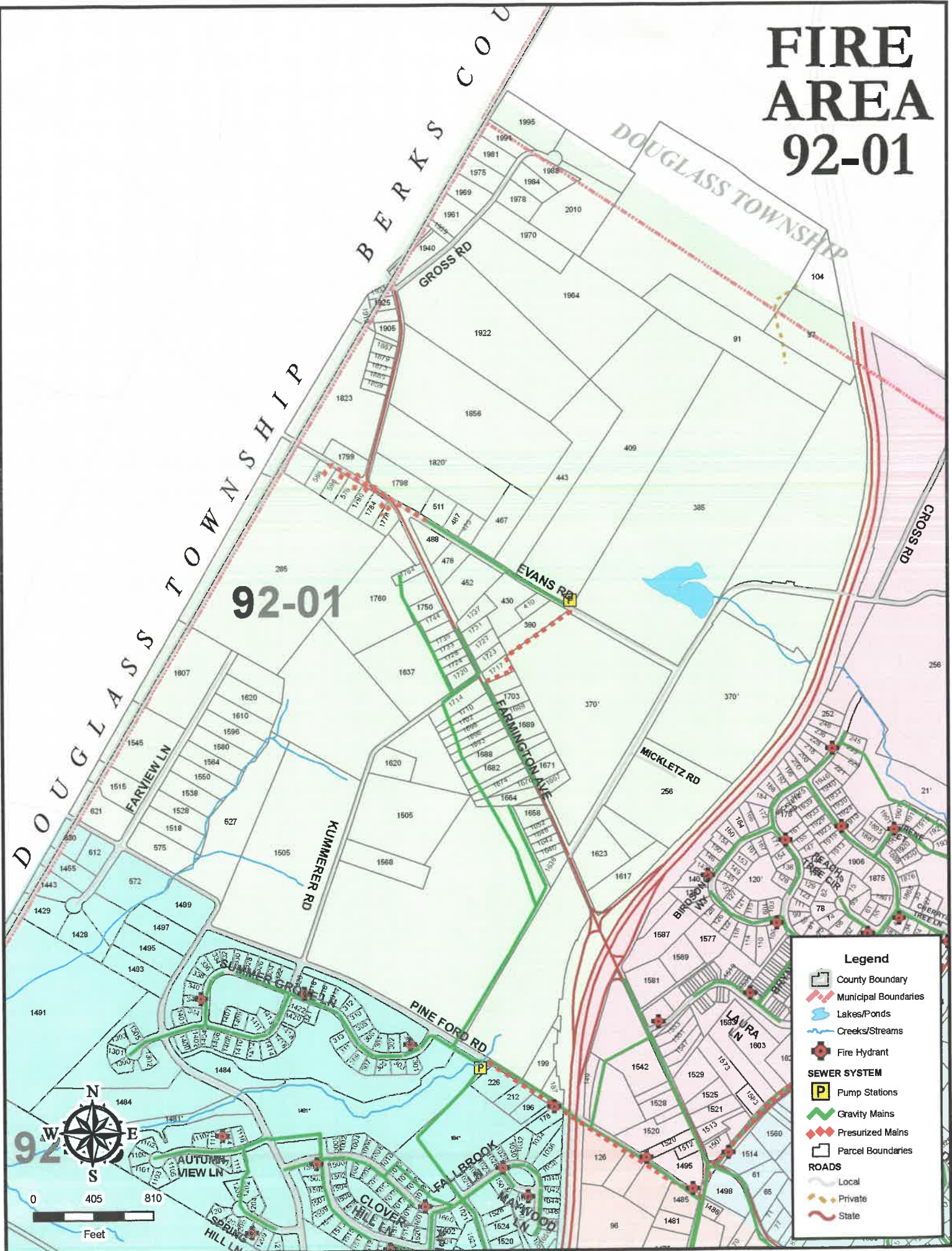
PO BOX 341  
ONE TOWN CENTRE DR  
OLEY, PA 19547

(610) 987-0290  
FAX: (610) 987-0288





# FIRE AREA 92-01



**Legend**

- County Boundary
- Municipal Boundaries
- Lakes/Ponds
- Creeks/Streams
- Fire Hydrant

**SEWER SYSTEM**

- Pump Stations
- Gravity Mains
- Presurized Mains
- Parcel Boundaries

**ROADS**

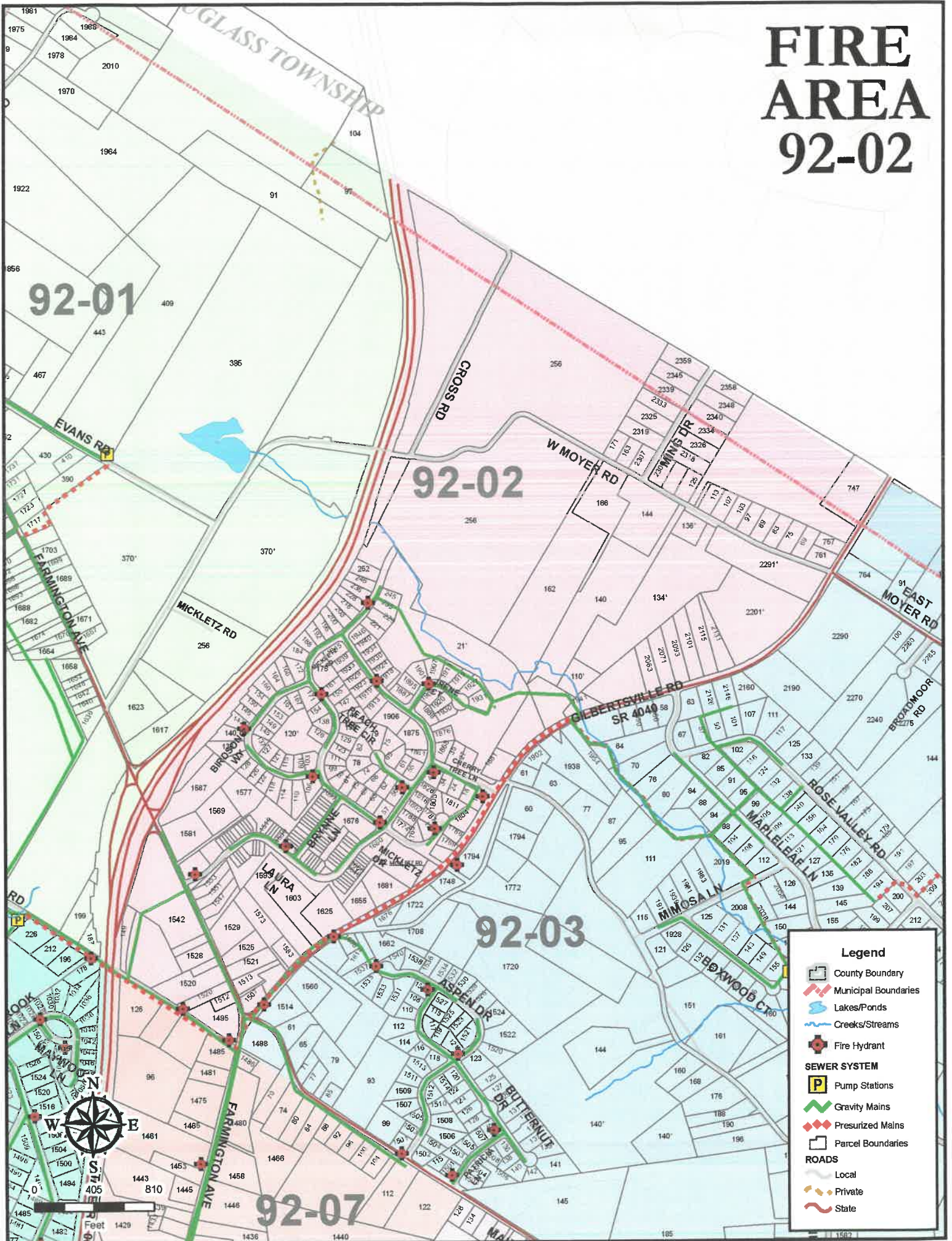
- Local
- Private
- State

**92-01**

0 405 810  
Feet

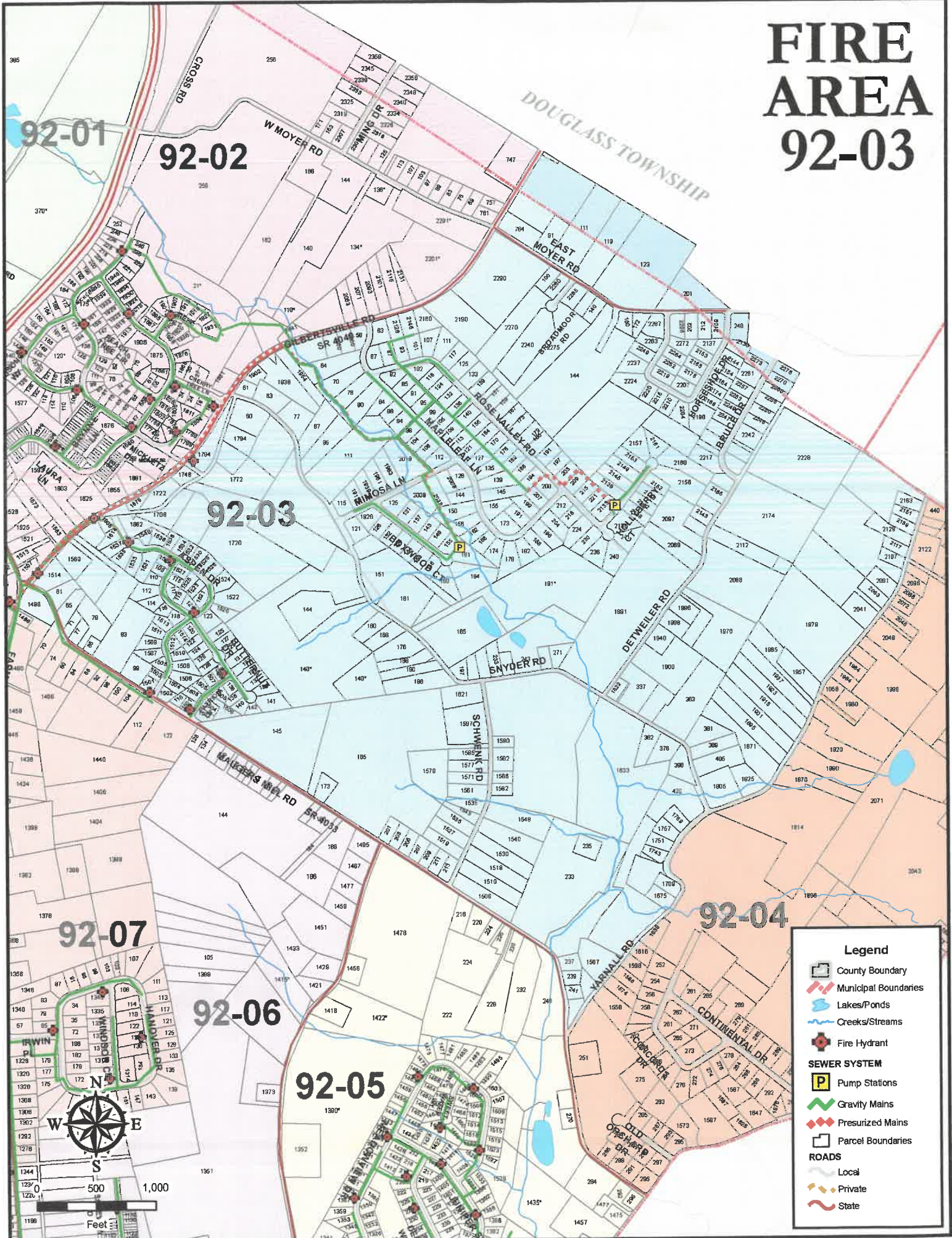


# FIRE AREA 92-02



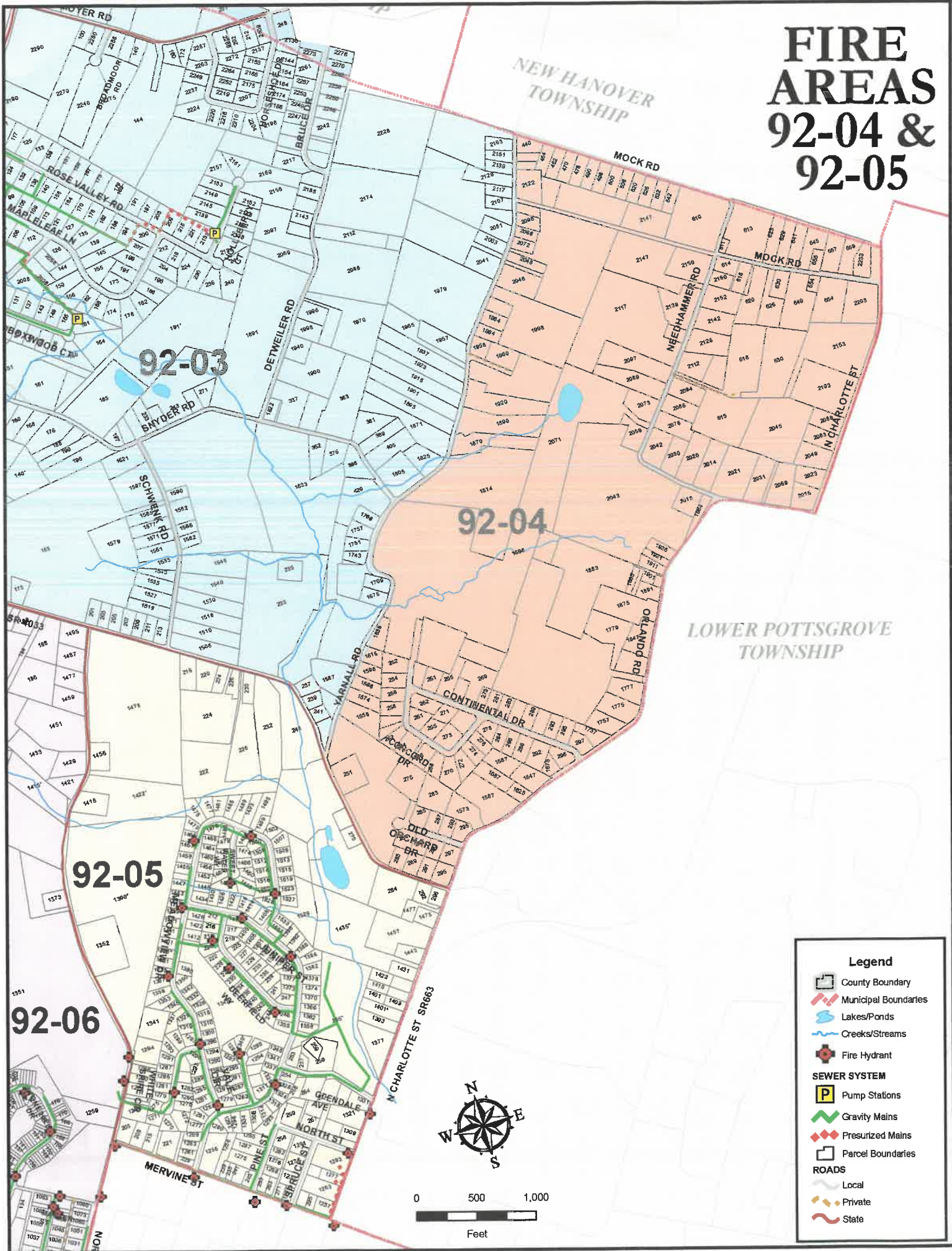


# FIRE AREA 92-03



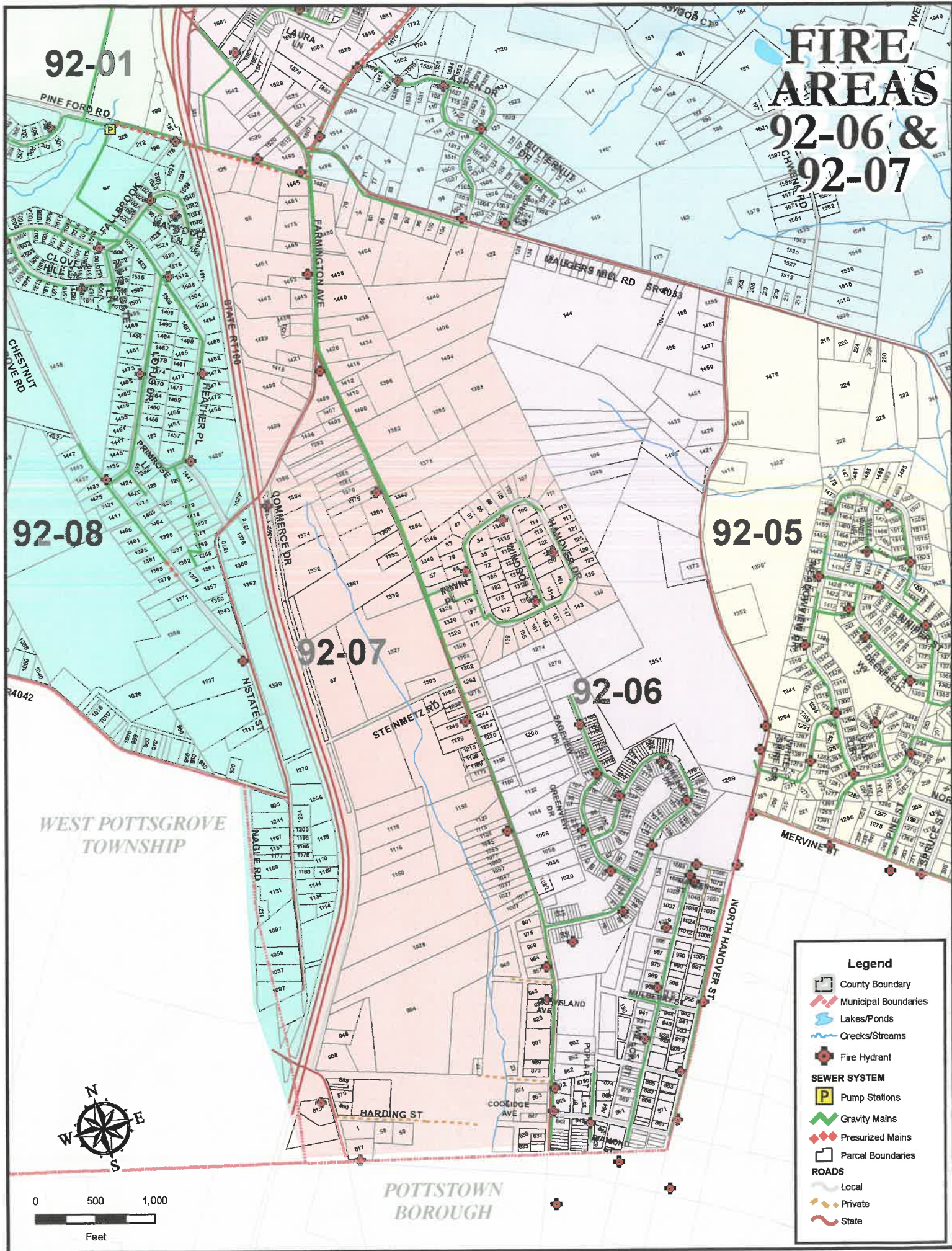


# FIRE AREAS 92-04 & 92-05





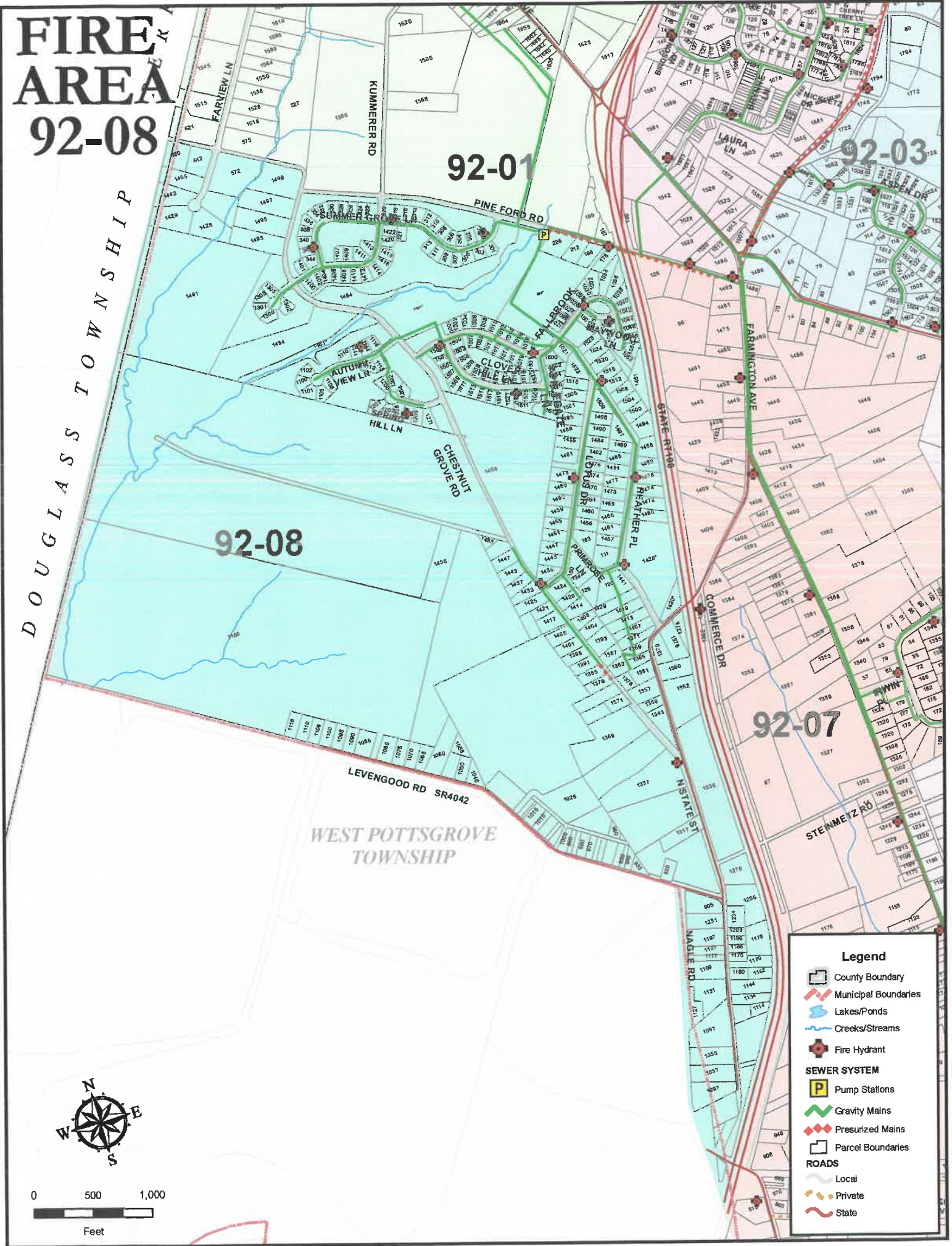
# FIRE AREAS 92-06 & 92-07





# FIRE AREA 92-08

DOUGLASS TOWNSHIP



**Legend**

- County Boundary
- Municipal Boundaries
- Lakes/Ponds
- Creeks/Streams
- Fire Hydrant
- SEWER SYSTEM**
- Pump Stations
- Gravity Mains
- Pressurized Mains
- Parcel Boundaries
- ROADS**
- Local
- Private
- State