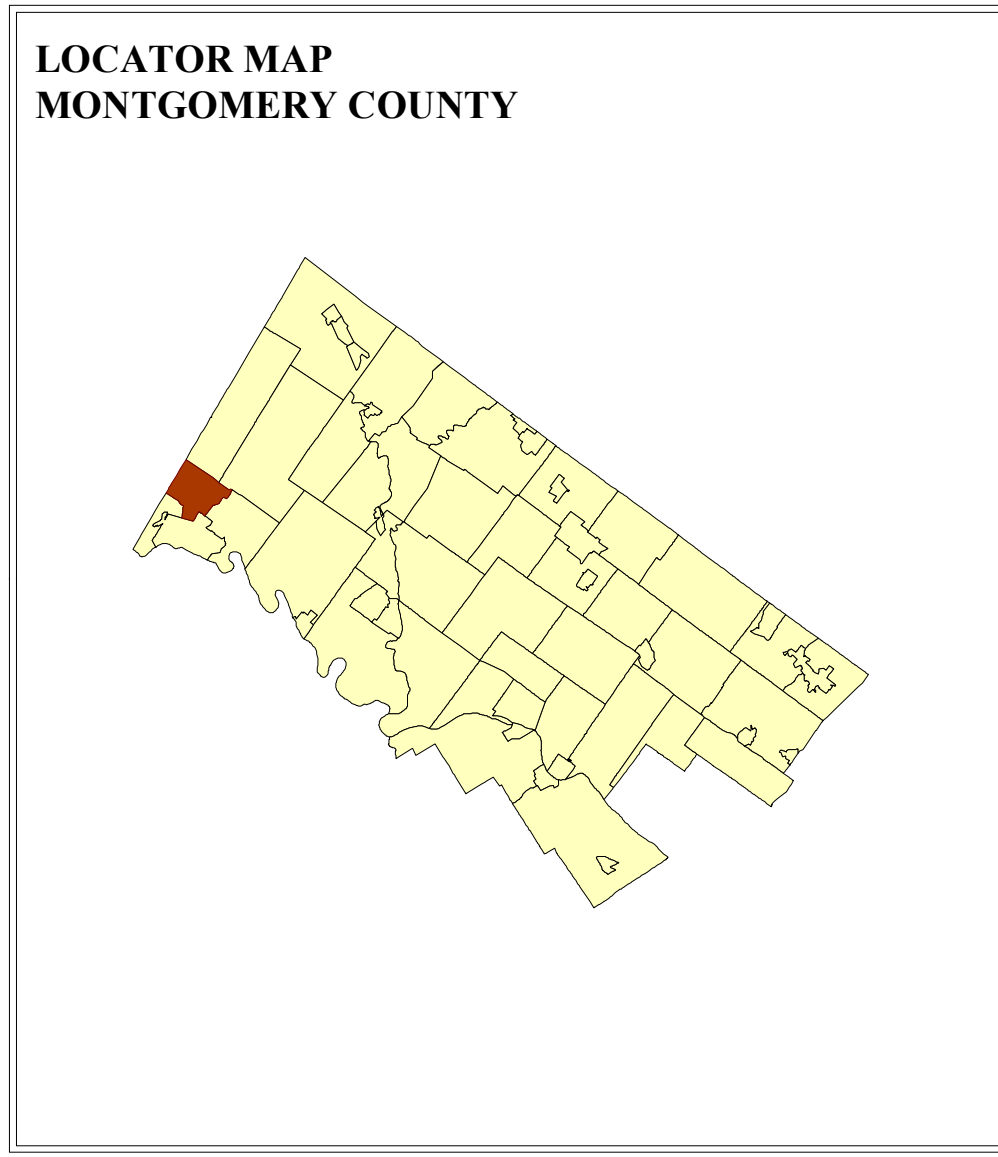


# STREETS & ADDRESSES

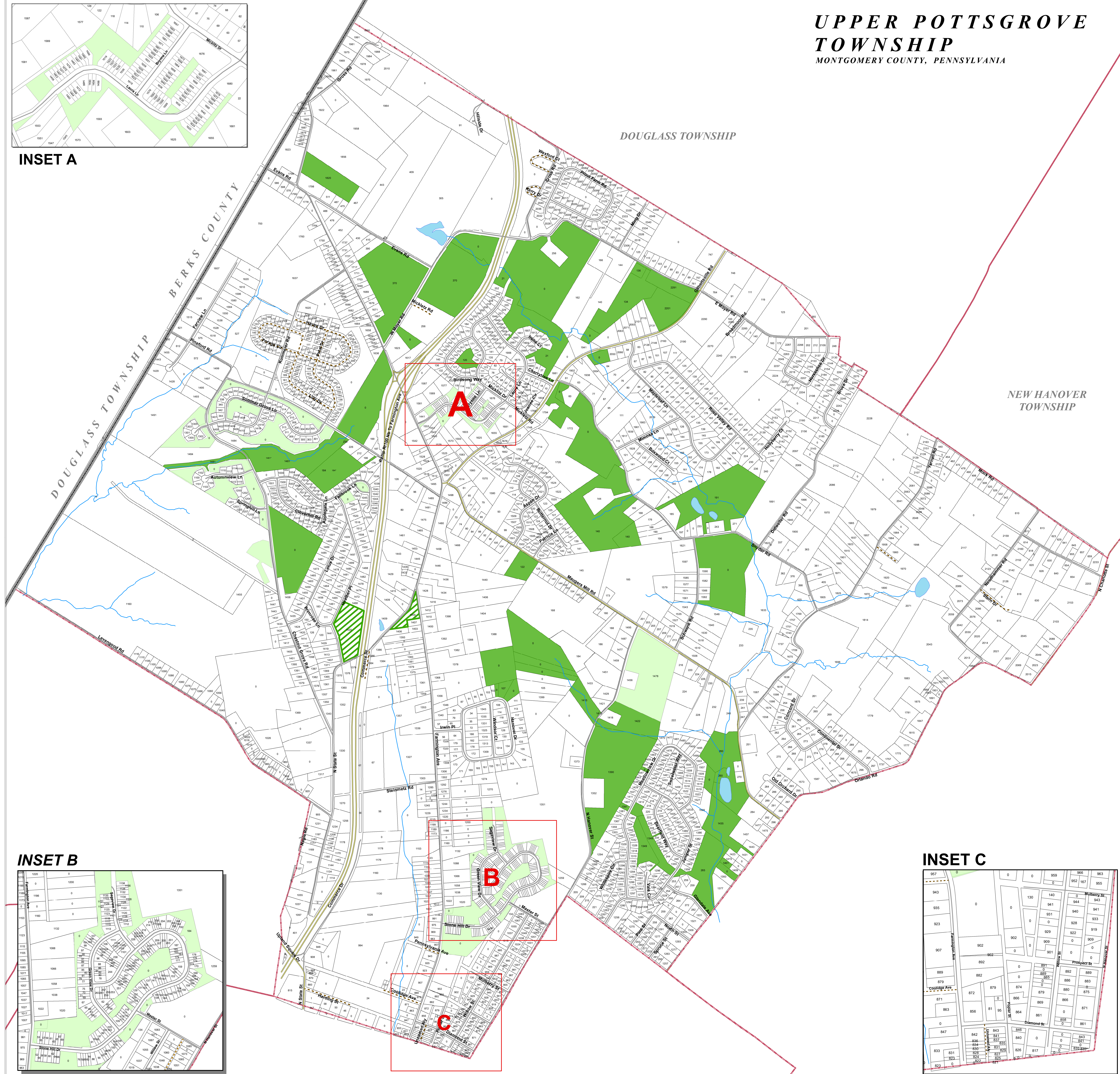


# UPPER POTTS GROVE TOWNSHIP

MONTGOMERY COUNTY, PENNSYLVANIA

DOUGLASS TOWNSHIP

NEW HANOVER TOWNSHIP



## LEGEND

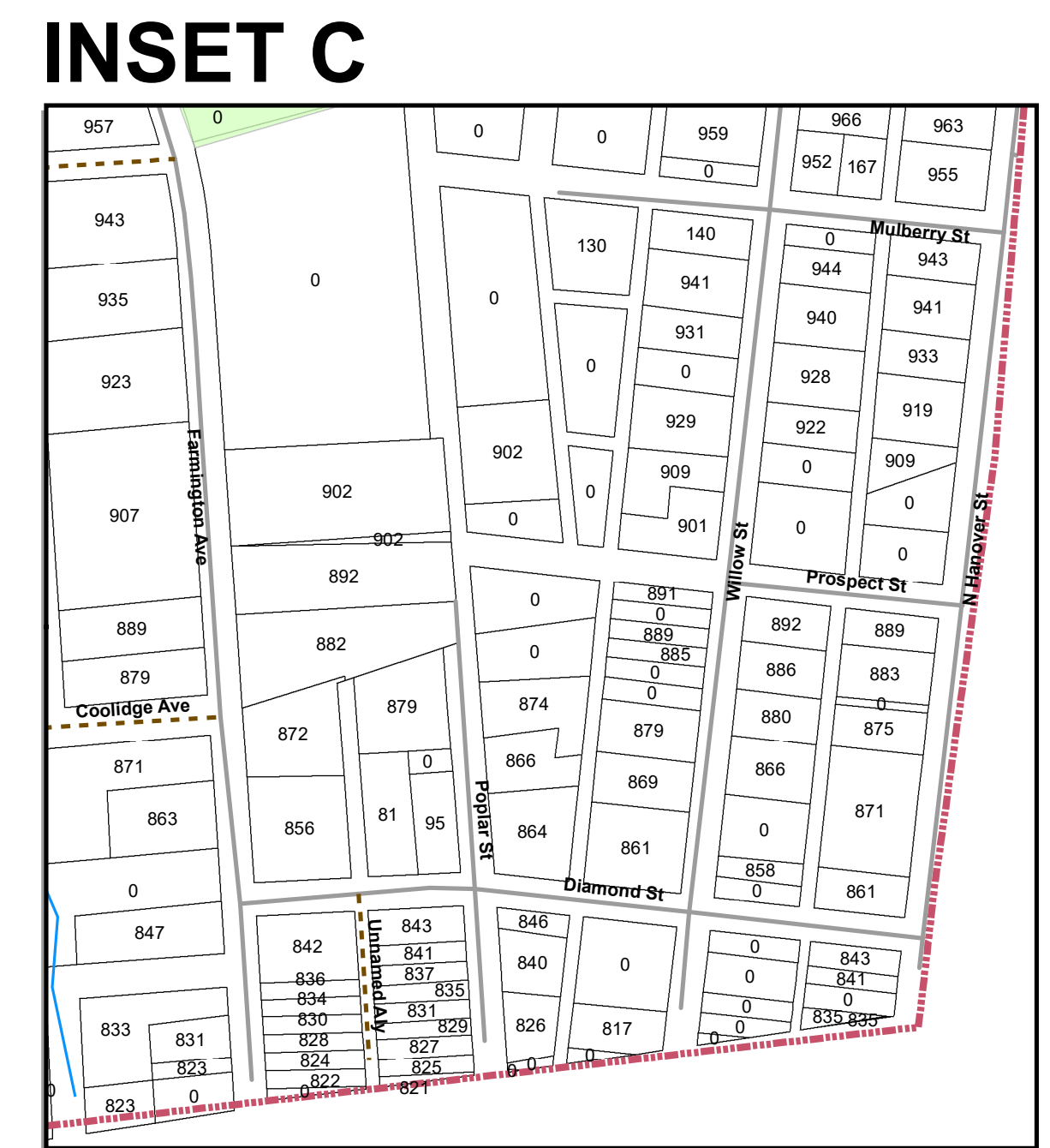
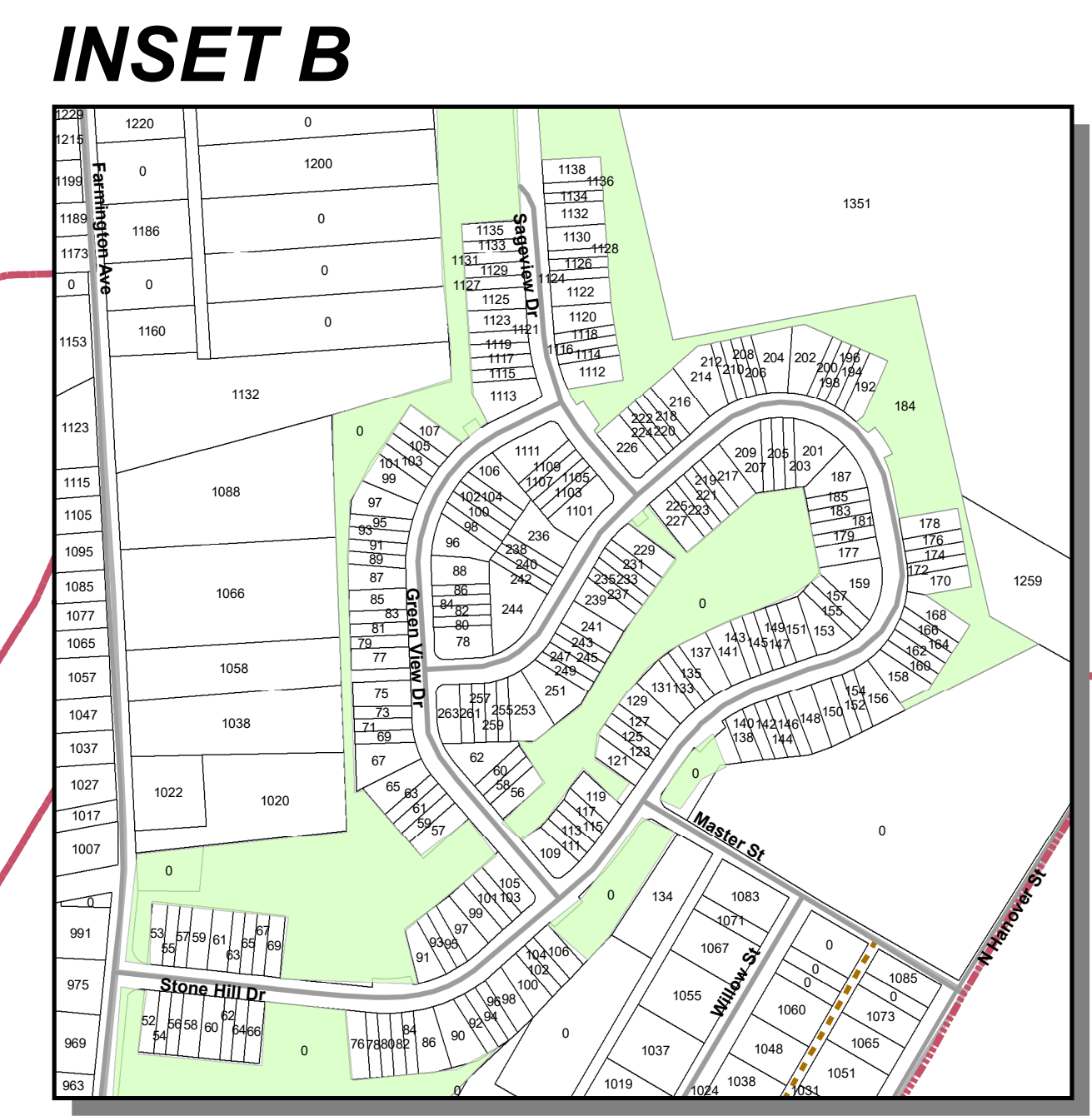
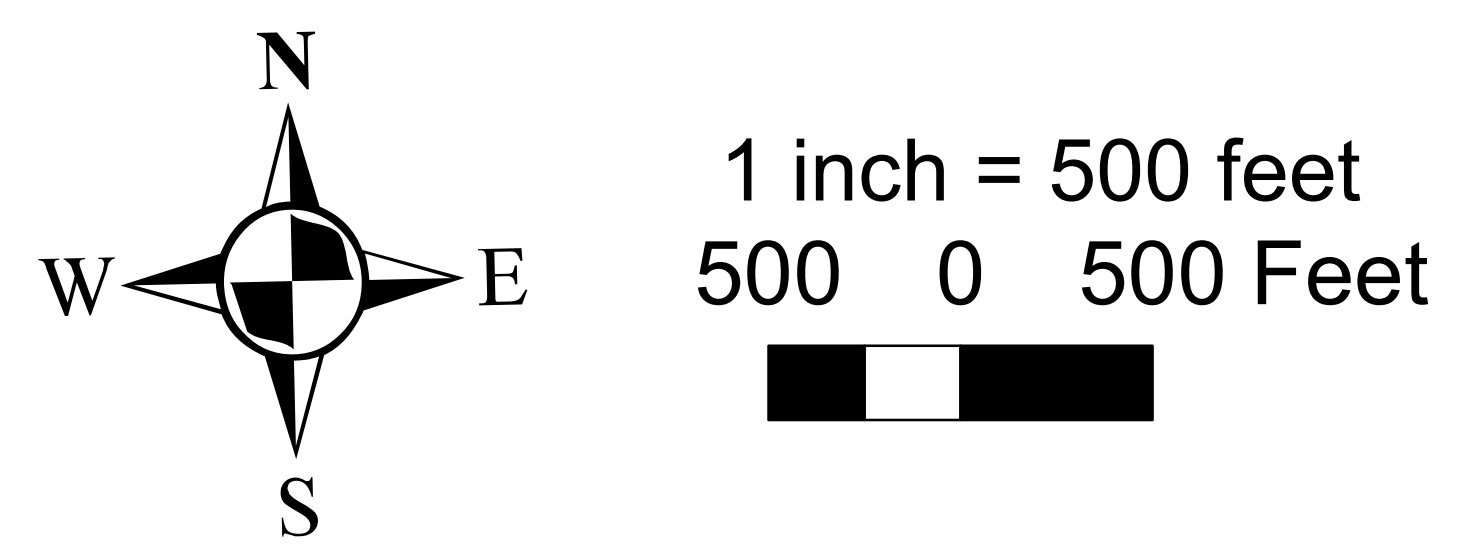
- County Boundary
- Municipal Boundaries
- Creeks/Streams
- Lakes/Ponds
- Municipal Roads
- Private Roads
- PennDOT Roads
- Township Municipally Owned Properties
- Township Open Space
- Privately Owned and Maintained Open Space

## NOTES:

1. This map was digitally compiled for internal use by Upper Pottsgrove Township, Pennsylvania to provide reference information to Municipal Departments.
2. Parcel lines do not represent actual field surveys of premises. LTL Consultants, Ltd makes no claims as to the completeness, accuracy or content of data contained herein.
3. No part of this document may be reproduced, stored in a retrieval system or transmitted in any form or by means except as expressly permitted by LTL Consultants, Ltd.

## DATA SOURCE INFORMATION:

1. Parcel and road centerline datasets provided in ESRI Arc GIS Shapefile format by Montgomery County IT&S Department, Pottsville PA, 2022 and edited by LTL Consultants, Ltd.
2. Municipal Boundary Datasets provided in ESRI Arc GIS Shapefile format by Montgomery County IT&S Department, Pottsville PA, 2022.
3. Water Body Dataset Provided by LTL Consultants, Ltd., Oley, PA 2010.
4. All data is projected in North American Datum 1983, State Plane Coordinate System, South FIPS 3702.



**LTL CONSULTANTS, LTD.**  
ENGINEERS & CODE OFFICIALS

P.O. BOX 241  
ONE TOWN CENTRE DR.  
OLEY, PA 19547

(610) 987-9290  
FAX: (610) 987-9288